



**EMPEROR**  
METALS

ADVANCING  
CANADA'S NEXT

**HIGH-GRADE  
GOLD  
DEPOSIT**

**CSE: AUOZ**  
**OTCQB: EMAUF**  
**FRA: 9NH**

# CAUTIONARY STATEMENTS



## DISCLAIMER

Emperor Metals Inc. is a Canadian mineral exploration company listed on the Canadian Securities Exchange, or CSE, which is operated by CNSX Markets Inc. Neither the CSE nor its Market Regulator (as that term is defined in the Trading Rules and policies of the CSE) accepts responsibility for the adequacy or accuracy of information delivered in this presentation.

## INFORMATION ONLY, NO OFFER OR SOLICITATION, NO UNAUTHORIZED DISTRIBUTION

This presentation does not constitute an offer to sell or solicitation of an offer to buy any of the securities described herein. The sole purpose of this presentation in verbal, paper or electronic form is strictly for information. This document is strictly private and confidential, and is intended for the person to whom it is provided by Emperor Metals Inc. The contents of the document may not be copied, distributed or reproduced in whole or in part, nor passed to any third party, without the prior, written permission of Emperor Metals Inc.

## FORWARD LOOKING STATEMENTS

Certain statements and/or graphics in the Company's press releases, website information and corporate displays, among others, constitute "forward-looking statements". These statements are based on information currently available to the Company and the Company provides no assurance that actual results will meet management's expectations. Forward-looking statements include estimates and statements that describe the Company's future plans, objectives or goals, including words to the effect that the Company or management expects a stated condition or result to occur. Forward-looking statements may be identified by terms such as "believes", "anticipates", "expects", "estimates", "may", "could", "would", "will", or "plan", or their conditional or future forms.

Since forward-looking statements are based on assumptions and address future events and conditions, by their very nature they involve inherent risks and uncertainties. Actual results relating to, among other things, results of exploration, project development, reclamation and capital costs of the Company's mineral properties, and the Company's financial condition and prospects, could differ materially from those currently anticipated in such statements for many reasons such as: changes in general economic conditions and conditions in the financial markets; changes in demand and prices for minerals; litigation, legislative, environmental and other judicial, regulatory, political and competitive developments; technological and operational difficulties encountered in connection with the activities of the Company; and other matters discussed in this presentation. This list is not exhaustive of the factors that may affect any of the Company's forward-looking statements. The Company does not undertake to update any forward-looking statement that may be made from time to time by the Company or on its behalf, except if required to do so by applicable securities laws. These and other factors should be considered carefully, and recipients should not place undue reliance on the Company's forward-looking statements.

## FORWARD-LOOKING STATEMENTS AND/OR INFORMATION RELATED TO EXPLORATION

Relating to exploration, the identification of exploration targets and any implied future investigation of such targets on the basis of specific geological, geochemical and geophysical evidence or trends are future-looking and subject to a variety of possible outcomes which may or may not include the discovery, or extension, or termination of mineralization. Further, areas around known mineralized intersections or surface showings may be marked by wording such as "open", "untested", "possible extension" or "exploration potential" or by symbols such as "?". Such wording or symbols should not be construed as a certainty that mineralization continues or that the character of mineralization (e.g. grade or thickness) will remain consistent from a known and measured data point. The key risks related to exploration in general are that chances of identifying economical reserves are extremely small.

## THIRD-PARTY INFORMATION

Certain statements and/or graphics in the Company's press releases, website information and corporate displays, among other materials, may contain third-party historical data and other information that have not been verified by Emperor Metals Inc. and may not be accurate or complete, therefore the information should not be relied upon. Power-Fardy and Breede, 2011.\* In particular, the Mineral Resource Estimate (MRE) constructed in 2011 is considered historical in nature as it was constructed prior to the most recent Canadian Institute of Mining and Metallurgy (CIM) standards (2014) and guidelines (2019) for mineral resources. In addition, the economic factors used to demonstrate reasonable prospects of eventual economic extraction for the MRE have changed since 2011. A qualified person has not done sufficient work to consider the MRE as a current. Emperor is not treating the historical MRE as current. The reader is cautioned not to treat it, or any part of it, as a current MRE.

## QUALIFIED PERSON, GOVERNANCE AND RISKS

John Florek, M.Sc., P.GEOL. & Michael Dufresne, M.Sc., P.Geol., P.Geo., serve as Qualified Persons, as defined by National Instrument NI 43-101, responsible for reviewing and approving the technical content of all materials publicly disclosed by Emperor Metals Inc., including the contents of this presentation.

# ABOUT EMPEROR METALS



## Gold Exploration in Québec



CSE: AUOZ  
OTCQB: EMAUF  
FRA: 9NH

- **HISTORICAL INFERRED MINERAL RESOURCE ESTIMATE:** 727,000 ounces of gold at a grade of 5.42 g/t and an average thickness of 5.71 meters in 4.171 million tonnes\*
- **TIER 1 JURISDICTION:** Flagship Duquesne West Gold Project located in the heart of Rouyn-Noranda
- **OPEN PIT MINE POTENTIAL:** new open pit model shows multi million Oz + Au potential on top of the existing high-grade underground Au resource showing opportunity for multiple production scenarios
- **MAIDEN 2023 DRILL RESULTS:**
  - 10.8 m of 15.8 g/t Au
  - 11.7 m of 5.63 g/t Au
  - 10.65 m of 3.97 g/t Au
  - 25 m of 1.69 g/t Au
  - 13.2 m of 3.8 g/t Au
  - 3.65 m of 6.25 g/t Au
  - 15.7 m of .8 g/t Au
  - 7.2 m of 2.8 g/t Au
- **FULLY FUNDED DRILL PROGRAM:** set to begin Q2 2024, will focus on the new open pit model
- **STRATEGIC INVESTOR, ROB MCEWEN:** Recent C\$1M investment, now owning 8%
- **OPTION TO EARN 100% OWNERSHIP OF THE PROJECT**
- **AI – MACHINE LEARNING:** used to create the first 3D and geological models created in record time
- **OBJECTIVE:** Reduce the stripping ratio within the new open pit model and continue to grow the resource externally and internally to known resources. Update the historic resource to a new 43-101 Mineral Resource Estimate by Q1, 2025. Move the project towards a PEA or more advanced study.

\*Power-Fardy and Breede, 2011. The Mineral Resource Estimate (MRE) constructed in 2011 is considered historical in nature as it was constructed prior to the most recent Canadian Institute of Mining and Metallurgy (CIM) standards (2014) and guidelines (2019) for mineral resources. In addition, the economic factors used to demonstrate reasonable prospects of eventual economic extraction for the MRE have changed since 2011. A qualified person has not done sufficient work to consider the MRE as-current. Emperor is not treating the historical MRE as current. The reader is cautioned not to treat it, or any part of it, as a current MRE.

# MANAGEMENT AND DIRECTORS



**Management & Advisory of over 20 Public Mining Companies with extensive experience in the Public Mining Sector & Capital Markets**

**Principals, Directors and Advisors own 13% of Emperor and have raised >\$1Billion for projects throughout exploration, development & production and returns to shareholders**

**Management awards include TSX Venture 50™, 2008 Developer of the year for the NW Ontario Prospectors Association**

**Management affiliations include BHP, Placer Dome, Barrick, Teck, Kirkland Lake & Agnico Eagle, Thesis Gold and Founders Metals**

**Successful track record for growing resource deposits, selling them to major and mid-tier mining companies and taking mines into production**

## **JOHN FLOREK** M.SC., P.GEOL. **President, CEO, and Director**

+30 years of technical and senior management experience working for major and junior mining companies, including roles as Founder, VP, and Director. He has helped identify and develop significant asset value for mines and exploration projects from grass roots through to development. John has worked for several majors including, BHP, Placer Dome, Barrick, Teck, and Detour Gold/Kirkland Lake Gold/Agnico Eagle

## **ALEX HORSLEY** **Corporate Development and Director**

+18 years experience in the mining sector and capital markets with a focus on finance, marketing, management, corporate development, and communications. Extensive network of Investment Bankers, Mining Analysts, Investment Advisors, High-net worth investors and Mining Professionals. Founder and former CEO of Emperor Metals. Assisted in Raising >\$30 M CAD for exploration and development mining companies

## **JOHN WILLIAMSON** P.GEOL. **Independent Director and Chairman**

+35 years experience in the mining sector, chairman and founder of more than 20 successful companies in Canada and around the globe. Founder of Metals Group and Founder of Thesis Gold – TAU.V and Founder of Founders Metals – FDR.V

## **SEAN MAGER** B.COMM. **CFO and Director**

+30 years mining sector, extensive corporate development, stakeholder relations, regulatory, financial, operating expertise and current CFO of Thesis Gold – TAU.V. Co-Founder of Metals Group

## **IAN HARRIS** B.SC. ENG. – Mining Engineer **Independent Director**

+25 years experience in the global mining sector, accomplished senior mining executive leading mining projects from open-pit and underground development to processing operations. Previously VP and Country Manager for Corriente which was taken over for \$690 million USD. Ian is the current COO of Thesis Gold – TAU.V and CEO of Libero Copper – LBC.V

# CAPITAL STRUCTURE

As of April 2024

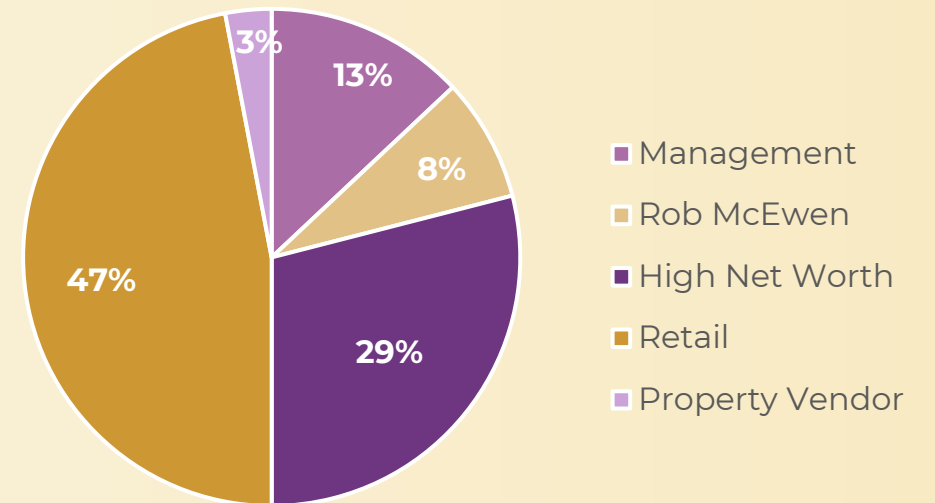
## SNAPSHOT

Shares Outstanding	100,606,324
Working Capital Est.	\$3.6 M CAD
Warrants	*31,340,633
Options	* 8,725,000
Fully Diluted	140,671,957

\* Avg Warrant price .23 cents and 1.7-years remaining life

\* Avg Option price .14 cents and 2.8-years remaining life

## SHARE OWNERSHIP



# 12 MONTH AUOZ:CSE STOCK CHART

As of April 23rd, 2024



# DUQUESNE WEST GOLD PROJECT

## EXCELLENT ACCESS TO INFRASTRUCTURE AND POWER

### RICH HISTORY OF PROLIFIC MINING

- The Abitibi Region is one of the world's most prolific gold producing districts with ~200 million ounces of gold produced to date<sup>1</sup>
- The Porcupine-Destor fault zone (PDFZ) transects the property
- Total historical gold production from the many high-grade gold deposits along the east-west trending PDFZ exceeds 110 million ounces<sup>1</sup>

### TOP TIER MINING JURISDICTION

- Located in the Noranda Mining Camp surrounded by 50 historical and active mines
- Mining-friendly, low-risk and safe location
- Located near highway, power, mills, and a skilled local work force
- Government-maintained road access to the property
- Low-cost green energy solutions (Hydro-electric)
- Local Mills under capacity or sitting idle, potential toll agreements or M&A opportunities in the future

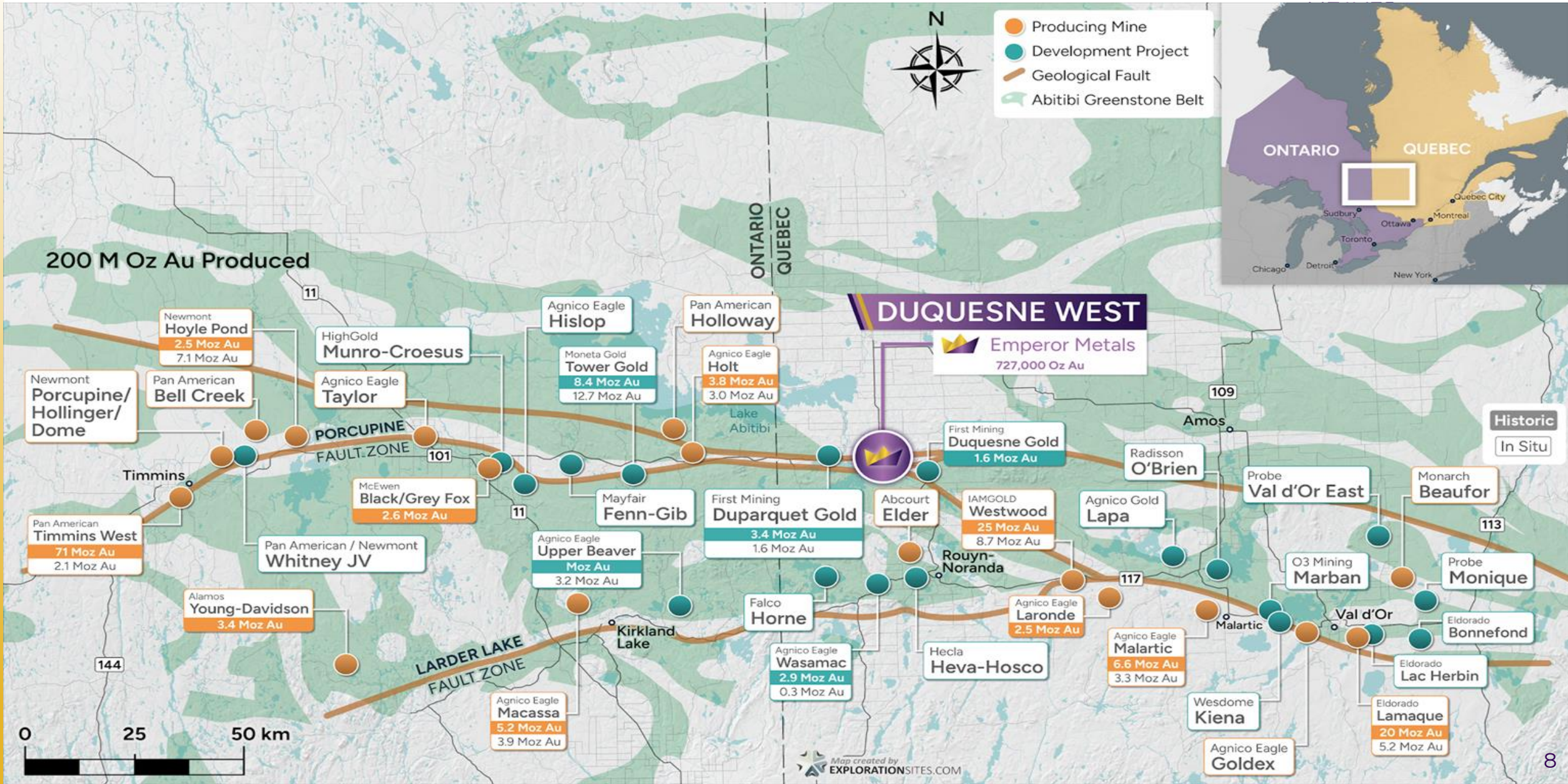
<sup>1</sup> Resident Geology Reports and Other Public Sources. Ontario Geological Survey Open File Report 6384 Report of Activities, 2021 Resident Geologist Program

Core samples



# TIER 1 DISTRICT – Abitibi Greenstone Belt

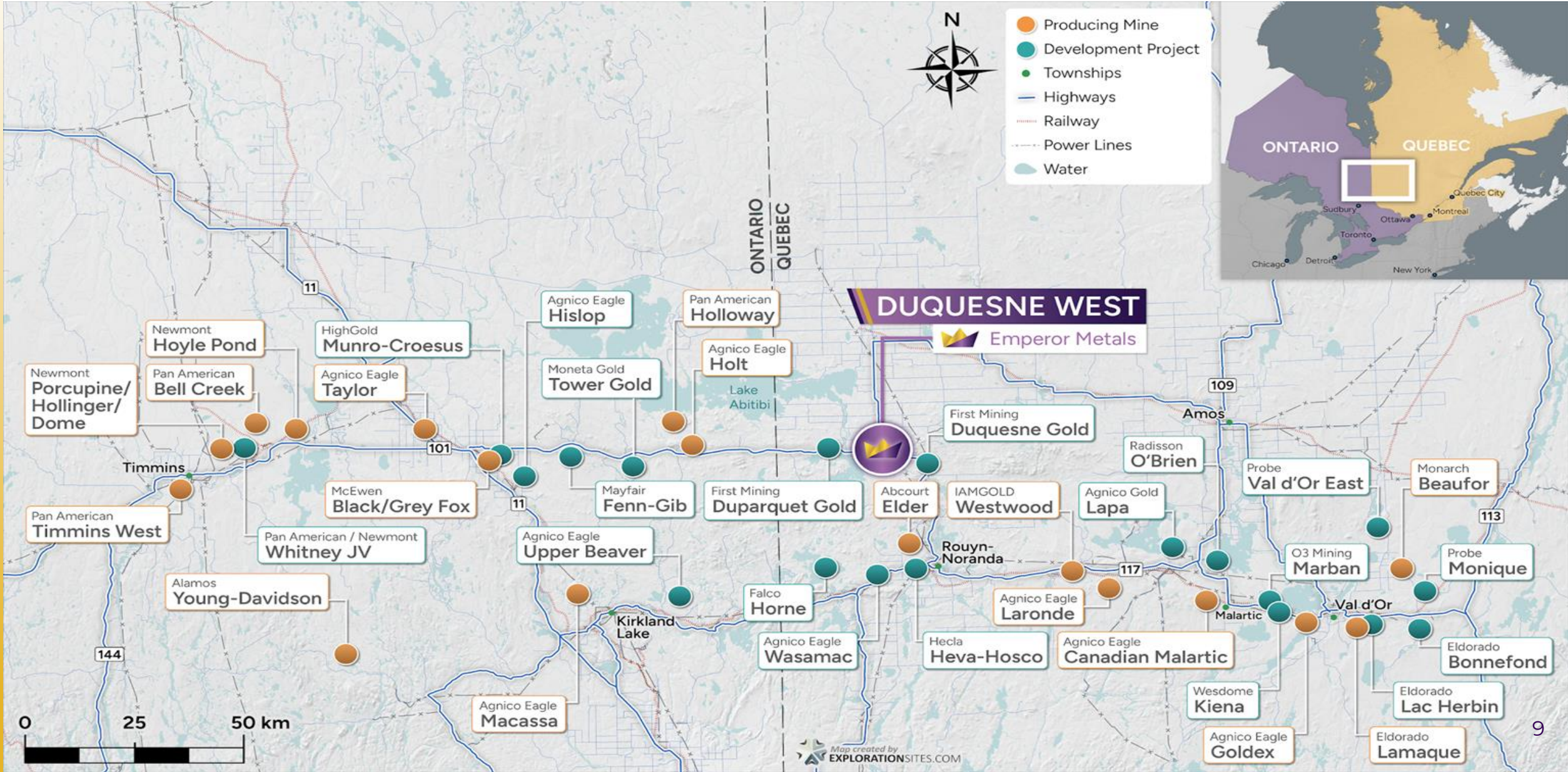
## HISTORIC PROLIFIC AND PRODUCTIVE MINING





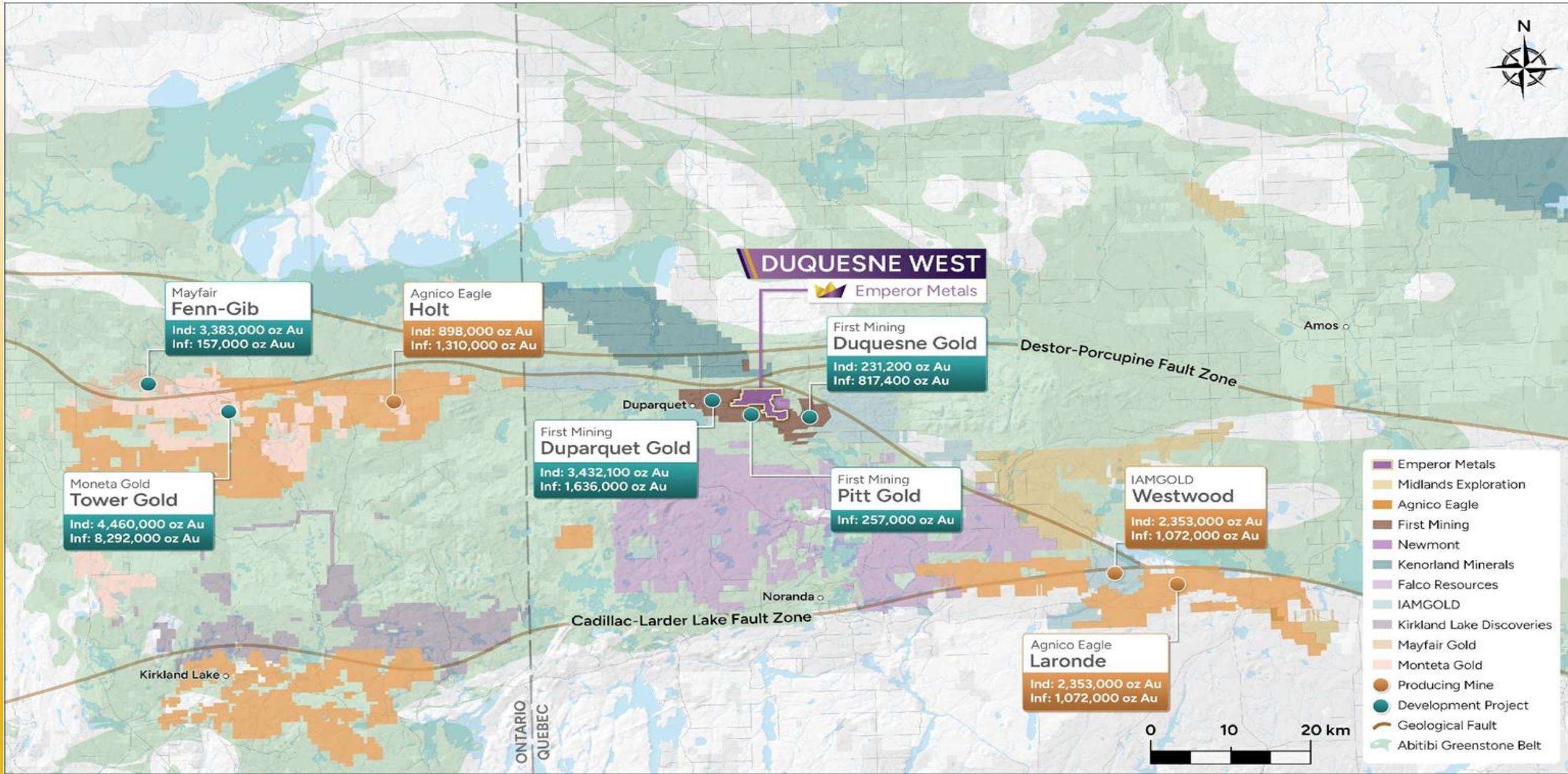
# TIER 1 DISTRICT – Abitibi Greenstone Belt

## INFRASTRUCTURE



# DISTRICT OWNERSHIP

## NEIGHBORHOOD DEPOSITS



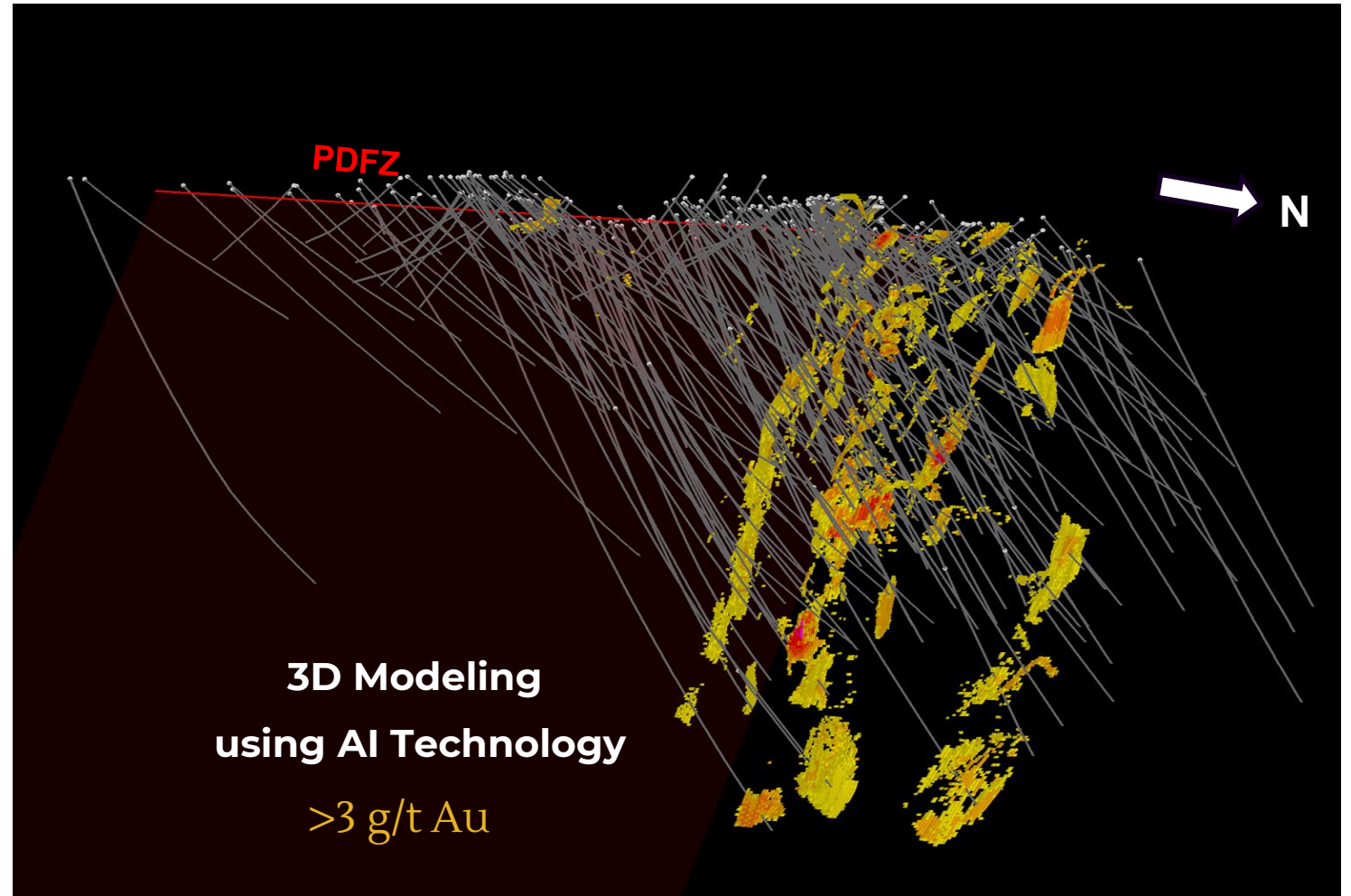
# AI MACHINE LEARNING AT THE DUQUESNE WEST GOLD PROJECT

## Advantages of AI

- **Increased Efficiency:** AI automates data analysis, expediting exploration workflows and optimizing resource allocation
- **Improved Accuracy and Precision:** Machine learning minimizes human bias, ensuring accurate identification of mineralization patterns and structural controls
- **Enhanced Resource Estimation:** AI and machine learning handle large datasets, enabling efficient and accurate resource calculations

## Emperor Metals use of A.I. to date

- Successfully implemented AI and machine learning for the Duquense West Gold Project
- First 3D Model: AI and machine learning created a comprehensive 3D model of the deposit, improving visualization and project communication
- Geological Model and Drill Target Definition: AI algorithms interpreted data, generating a precise geological model and assisted in identifying high-priority drill targets




# EXAMPLE OF POTENTIAL STOPE GRADE AND THICKNESS

GRADE (Au, g/t)	STOPE THICKNESS (m)
22.043	5.40
16.255	11.11
15.860	11.38
15.669	11.37
15.399	14.68
14.249	14.75
13.991	16.81
13.701	19.41
12.854	15.76
10.850	15.80
7.381	17.13
6.661	17.85
5.256	20.80

## CRITERIA USED

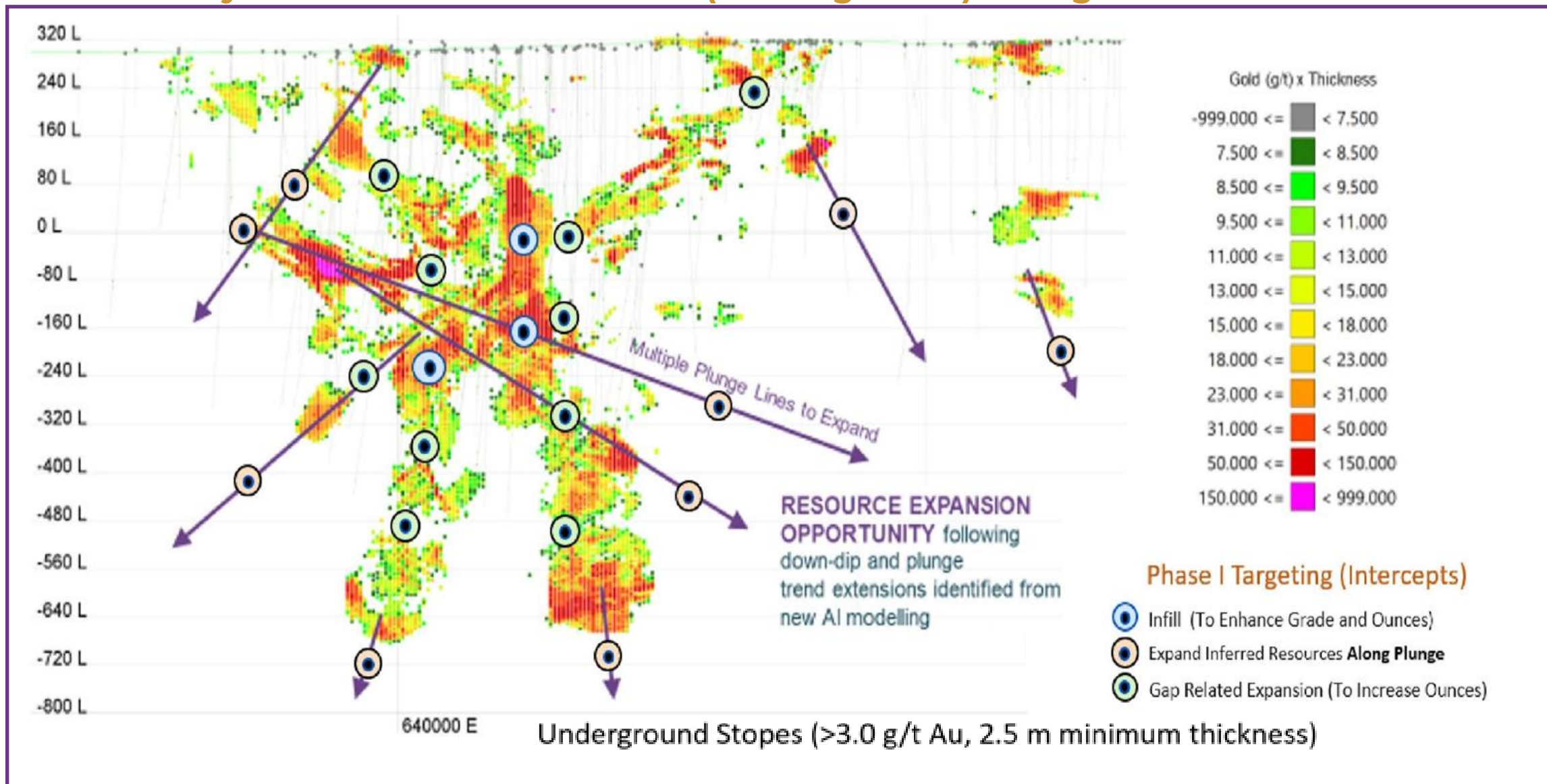
- Movable Shape Optimizer (MSO) used Gold Cutoff of 3 g/t Au and Gold Cap of 30 g/t Au
- Minimum dimensions 2.5 m (width) x 8 m (length) x 4 m (height)
- We used ID3 (Inverse Distance Cubed) for estimation in the AI modeled grade shells



Inspecting core

# NEW TARGETS FROM AI MODELLING

## Preliminary Model - Grade x Thickness (Looking North) – Long Section



# 2023 DRILLING HIGHLIGHTS

Maiden 2023 drilling completed November 2023,  
for a total of 8,579m

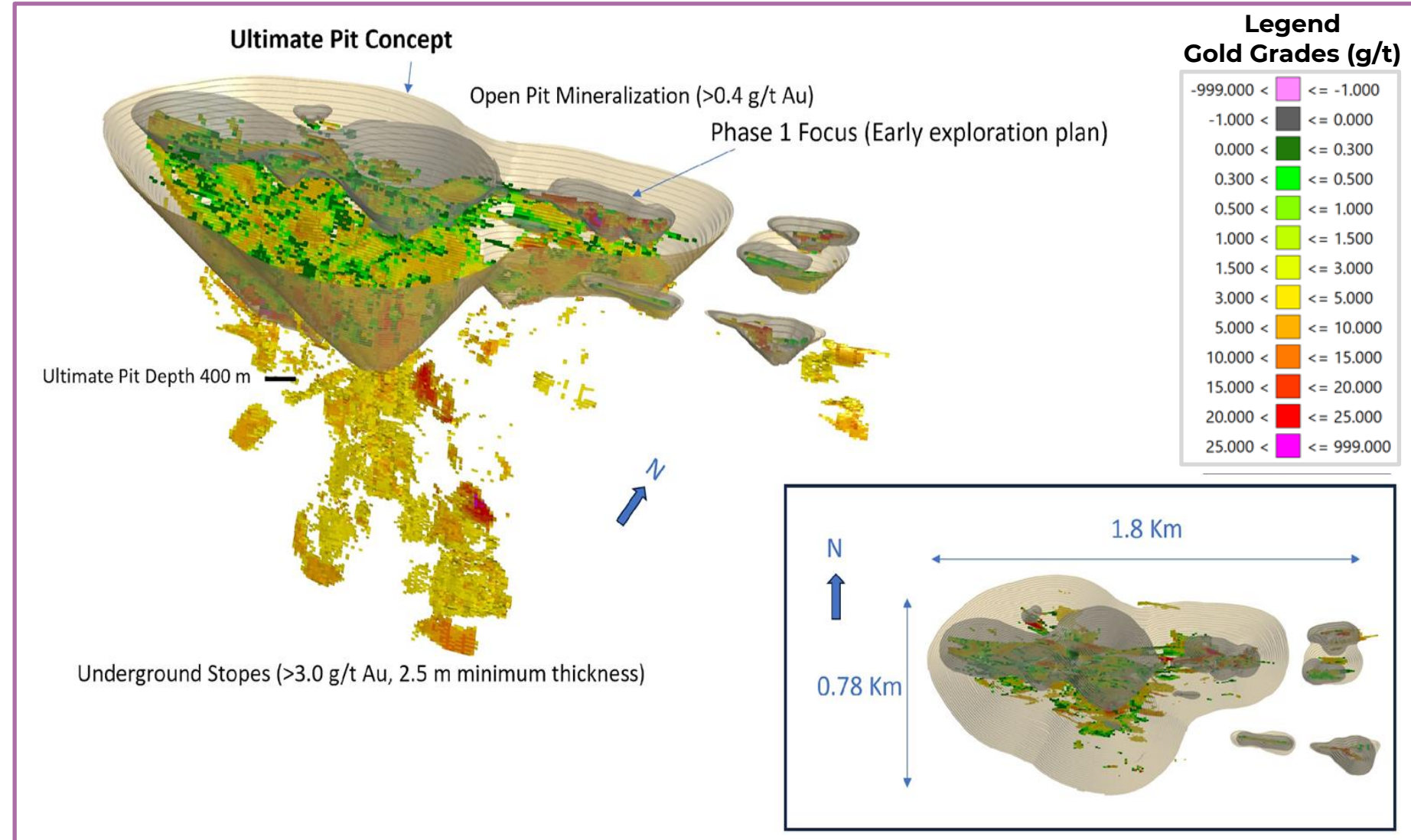
Hole No.	From (m)	To (m)	Interval (m)	Au (g/t Au)	Resource Expansion Target
DQ23-01	661.8	663.85	4.15	2.77	Underground expansion
<b>DQ23-01</b>	<b>531.3</b>	<b>543</b>	<b>11.7</b>	<b>5.63</b>	<b>Underground expansion</b>
<b>DQ23-02</b>	<b>540.25</b>	<b>550.9</b>	<b>10.65</b>	<b>3.97</b>	<b>Underground expansion</b>
DQ23-02	677.1	679.6	2.5	2.69	Underground expansion
<b>DQ23-02</b>	<b>814</b>	<b>839</b>	<b>25</b>	<b>1.69</b>	<b>Underground bulk tonnage</b>
<b>DQ23-02</b>	<b>909.35</b>	<b>913</b>	<b>3.65</b>	<b>6.25</b>	<b>Underground expansion</b>
DQ23-03	941.2	943.2	2	6.14	Underground expansion
<b>DQ23-04</b>	<b>318.5</b>	<b>336</b>	<b>17.5</b>	<b>0.45</b>	<b>Open pit expansion</b>
DQ23-04	433.7	436.45	2.75	6.23	Underground expansion
DQ23-04	449	452	3	4.24	Underground expansion
<b>DQ23-05</b>	<b>556</b>	<b>566.8</b>	<b>10.8</b>	<b>15.85</b>	<b>Underground expansion</b>
DQ23-05	133	135.5	2.5	5.01	Open pit expansion
<b>DQ23-05</b>	<b>257.2</b>	<b>281.6</b>	<b>24.4</b>	<b>0.5</b>	<b>Open pit expansion</b>
DQ23-05	391.9	395	3.1	2	Open pit expansion
<b>DQ23-07</b>	<b>54</b>	<b>69.7</b>	<b>15.7</b>	<b>0.8</b>	<b>Open pit expansion</b>
<b>DQ23-07</b>	<b>228.2</b>	<b>235.3</b>	<b>7.2</b>	<b>2.8</b>	<b>Open pit expansion</b>
<b>DQ23-09</b>	<b>26</b>	<b>39.2</b>	<b>13.2</b>	<b>3.8</b>	<b>Open pit expansion</b>
<b>DQ23-10</b>	<b>108.75</b>	<b>120.5</b>	<b>11.75</b>	<b>0.61</b>	<b>Open pit expansion</b>

# OPEN PIT CONCEPT

## SHOWING BOTH PHASE 1 AND ULTIMATE PIT SCENARIO

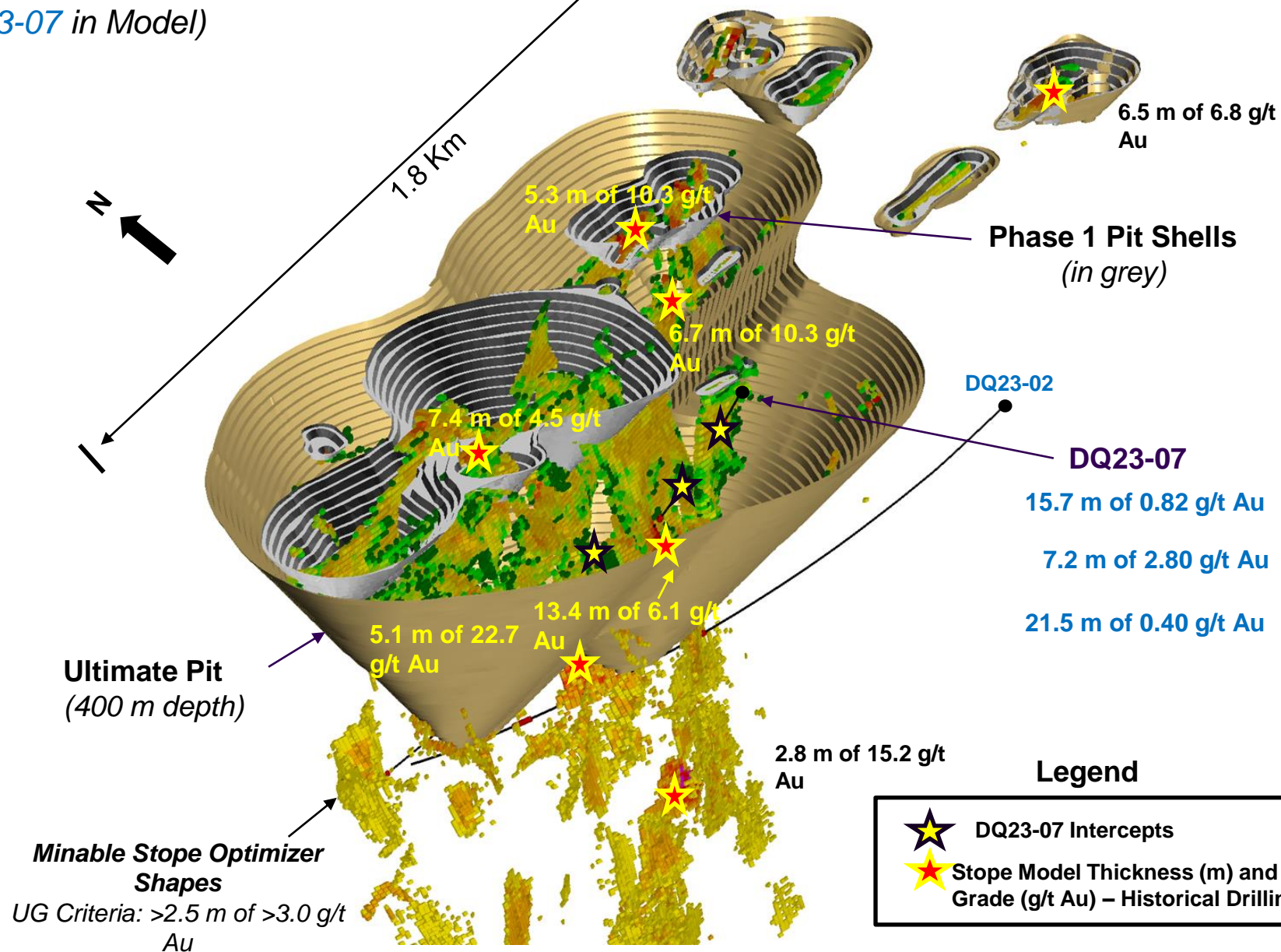
Due to multiple zones of mineralization of both high-grade and lower grade bulk tonnage we have focused our remaining drilling towards the open pit concept that has been envisioned over the 2023 summer drilling program.

Future Drilling will focus on primarily the open pit mine with the intention of proving up 2 – 3 + million ounces within it. Potential for open pit mine production and underground mine production after open pit is exhausted by building a ramp.



# OPEN PIT CONCEPTUAL MODEL

(Location of *DQ23-07* in Model)

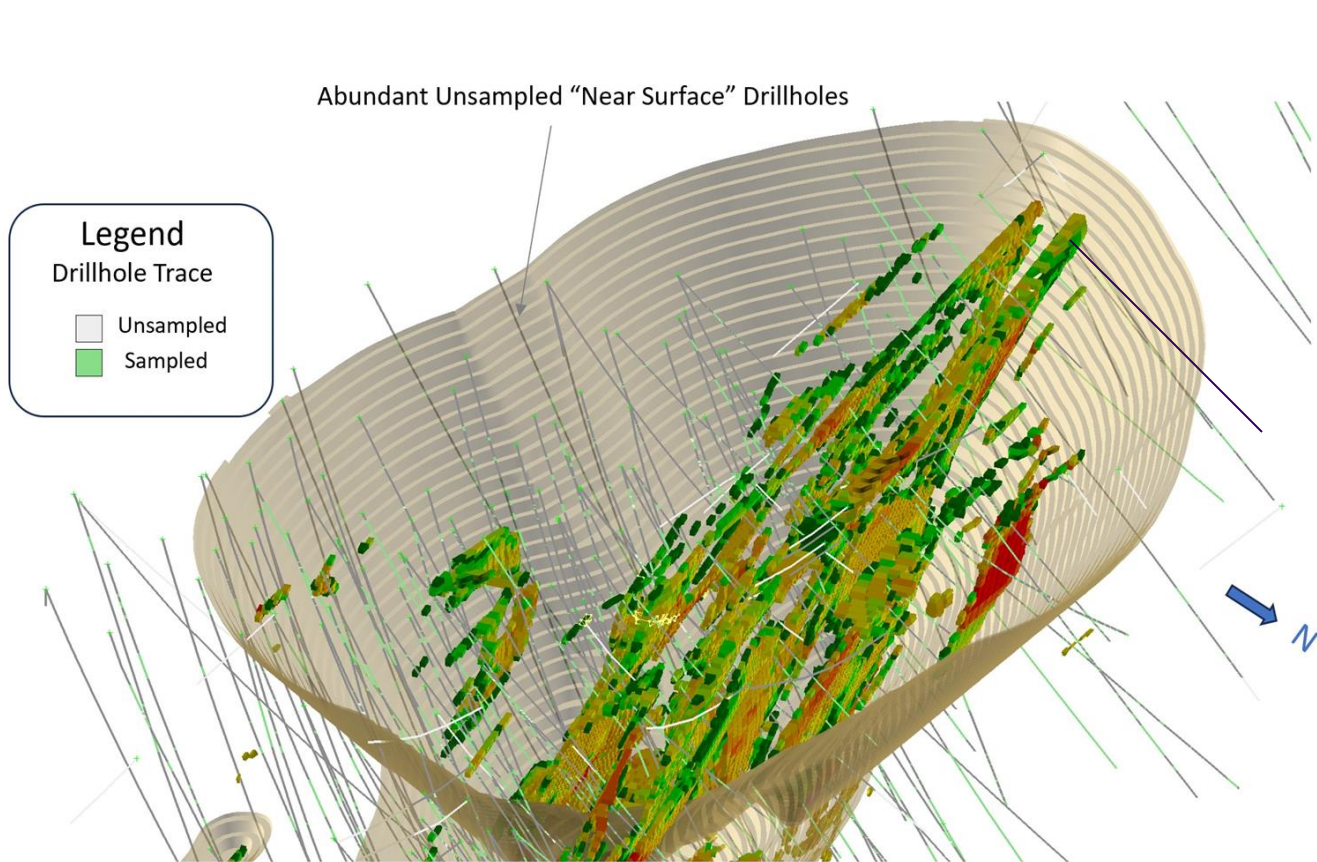




# OPEN PIT CONCEPT

## HISTORICAL DRILLHOLES (DDH) IN OPEN PIT

It is estimated that up around 70% of historical drill core from surface to 500 meters is unsampled/assayed because they overlooked the open pit potential. We plan to send historic core for assays



**Historical Drillholes (DDH) in Open Pit, showing lack of sufficient sampling for proper resource characterization**

**Unassayed Quartz-Feldspar-Porphyry (QFP) in Open Pit environment**

# LONG SECTION OF DQ-23-05 INTERCEPT

10.8 m of 15.8 g/t Au

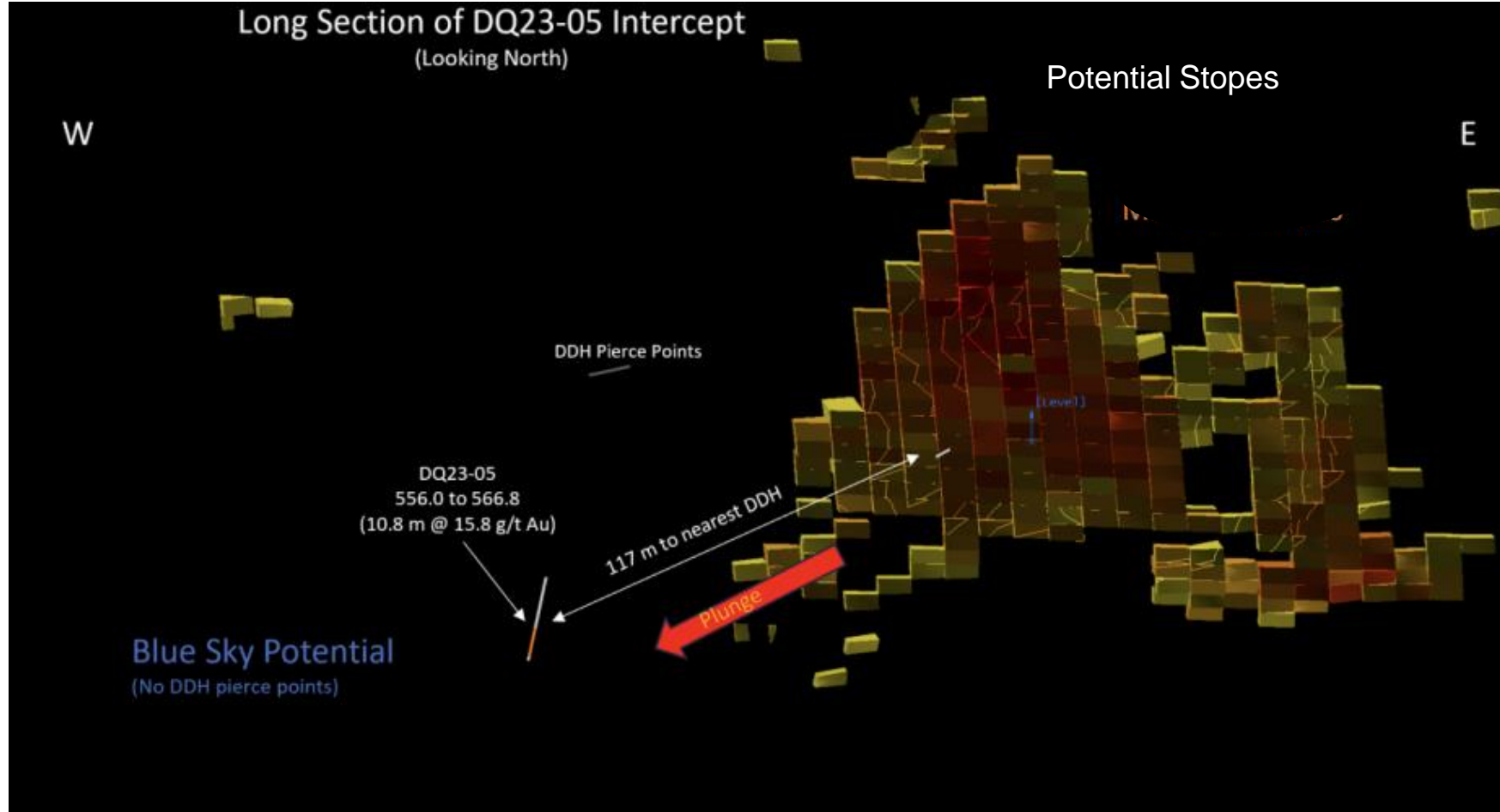
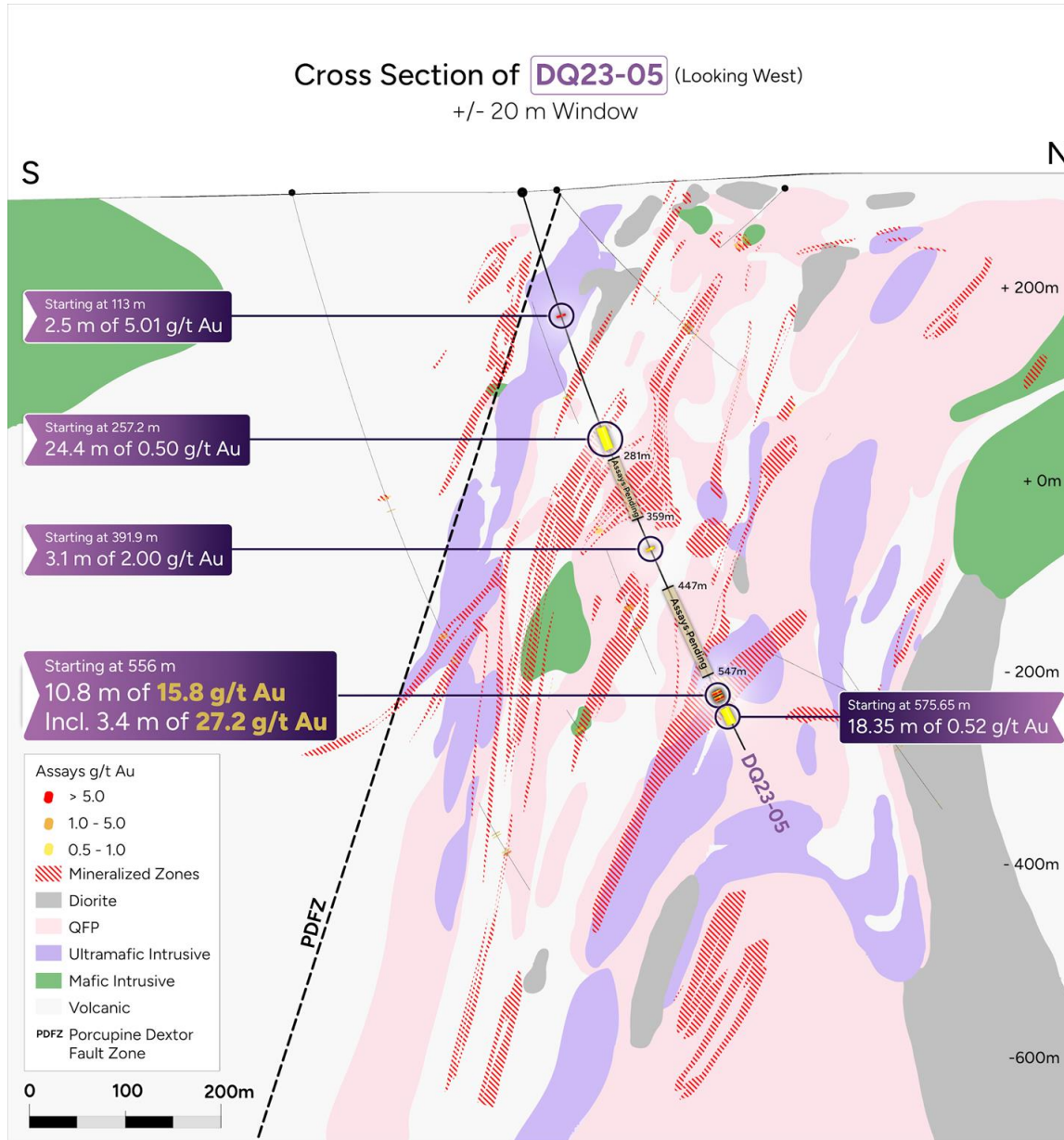


Figure showing DQ23-05 intercept-expanding ounces +100 meters along plunge of deposit

This intercept adds ounces & stopes along this trend

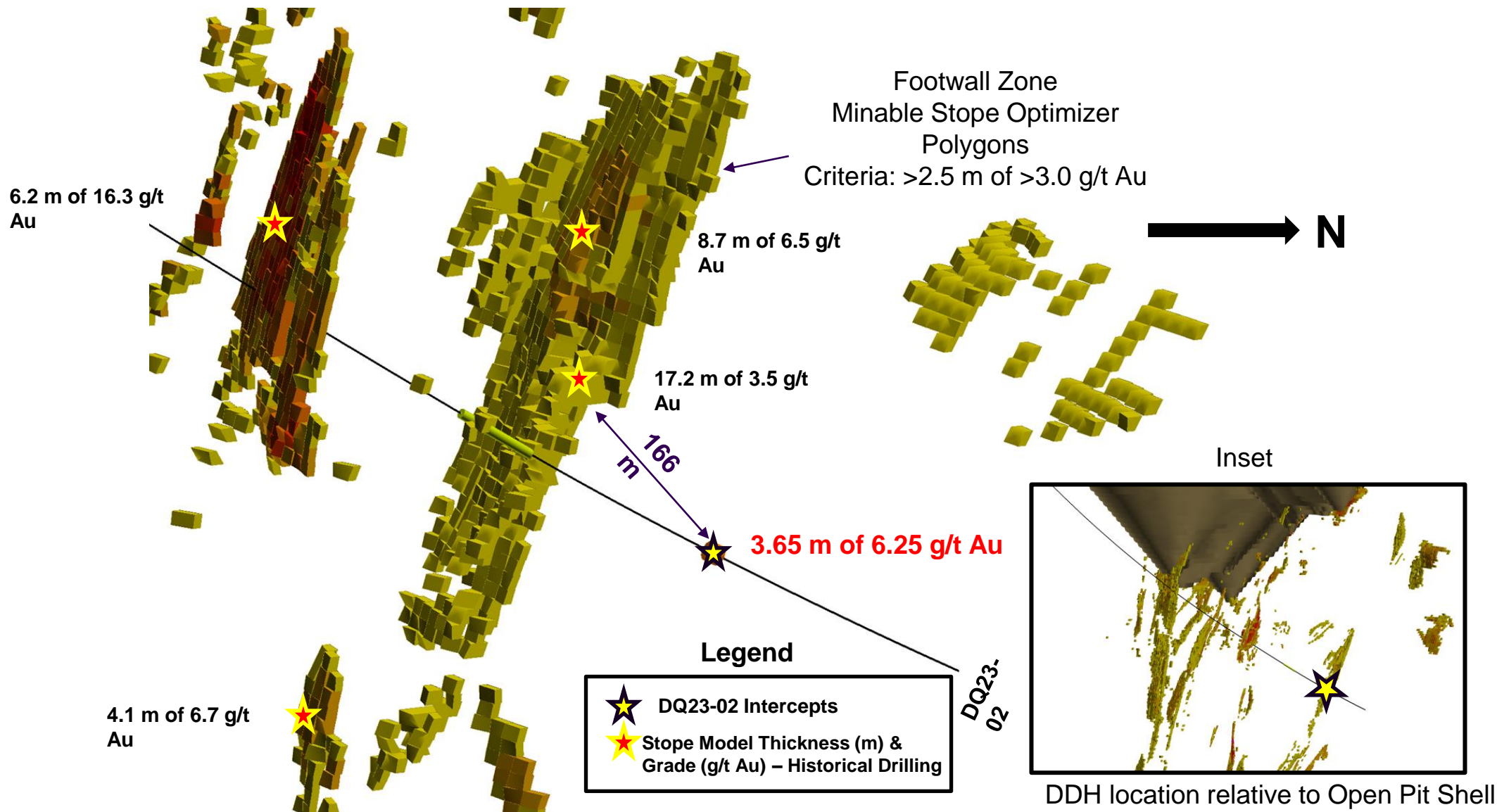
**Exciting 2024 follow up drilling on this target!**

# AI GEOLOGICAL MODEL



- First Ever Geological Model on Property (AI Developed)
- Illuminates' competency contrast for previously unrecognized additional mineralized zones/ targets
- Enlightens the controls to mineralization, with better targeting
- Helps in the understanding to resource expansion
- Image shows the AI GEOLOGICAL MODEL and drill hole DQ 23-05 highlighting 10.8 m of 15.8 g/t Au incl. 3.4 m of 27.2 g/t Au
- Gold mineralization within many rock types showing widespread gold mineralization and potential for significant resource expansion

# DQ23-02 DRILL HOLE INTERCEPT



# PHASE I ASSAYS AND CORE

## SUMMER 2023 DRILLING – DQ23-01 & DQ23-05



Representation of mineralized & altered core from DQ23-01 (11.7 m of 5.63 g/t Au) core depth of 531.3 m



Representation of mineralized & altered core from DQ23-05 (10.8 m of 15.8 g/t Au (includes 3.4 m of 27.24 g/t Au)) – core depth of 563 m

# PHASE I ASSAYS AND CORE

## SUMMER 2023 DRILLING – DQ23-02



Representation of mineralized and altered core from **DQ23-02 (10.65 m of 3.97g/t Au (includes 5.0 m of 5.34 g/t Au))**- core depth of 540.25 m



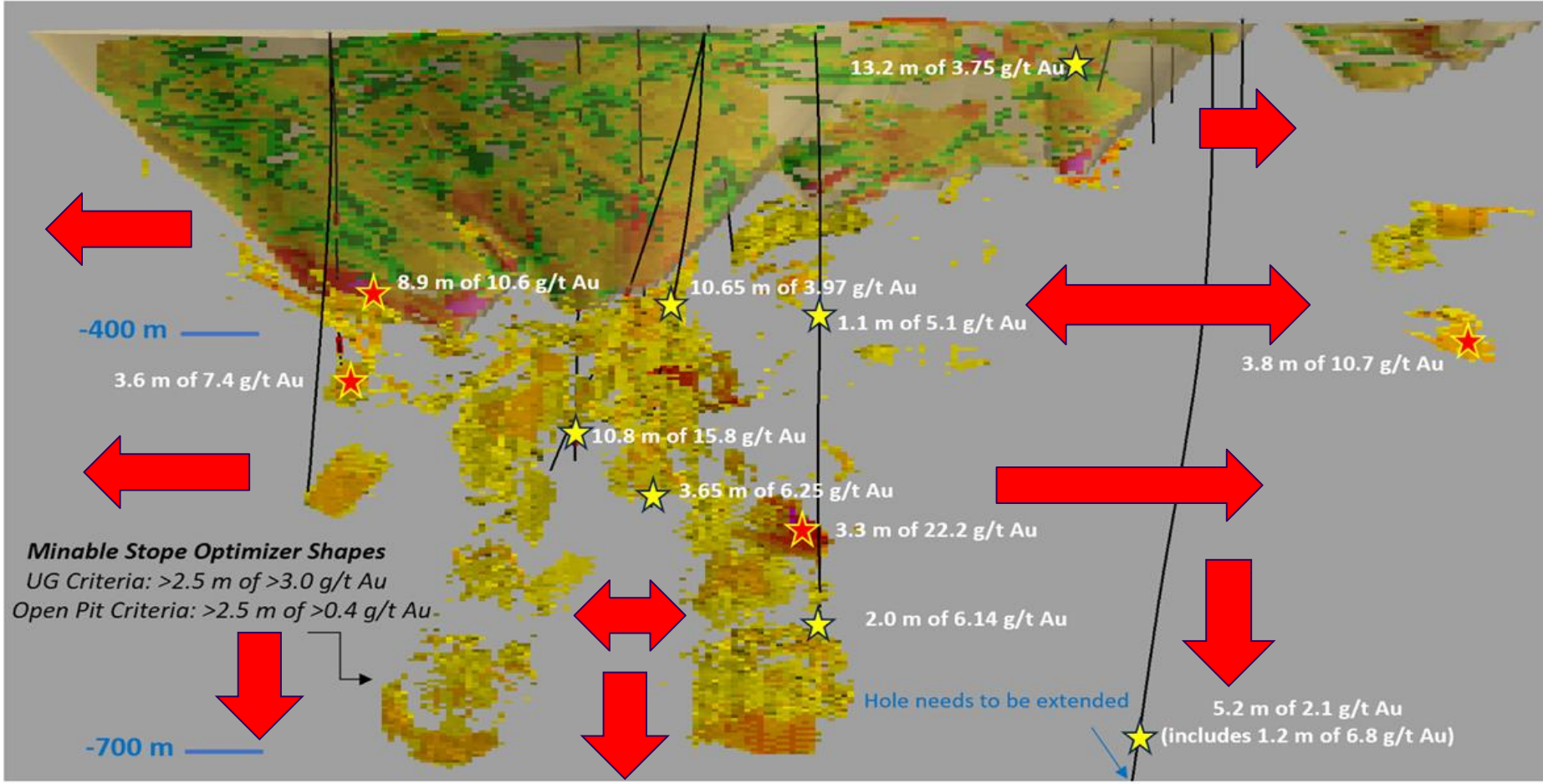
Representation of mineralized and altered porphyry core from **DQ23-02 (25.0 m of 1.69 g/t Au)**; bottom of hole ended in mineralization and this zone is subsequently being extended by additional drilling. – core depth of 814 m

# 2023 DRILLING PROGRAM



Arrows indicate where the resource body is still open

↓ Open Pit with Stopes  
Looking North



**Legend**

- ★ DQ23-X Intercepts (2023 Drilling)
- ★ Stope Model Thickness (m) and Grade (g/t Au) – Historical Drilling

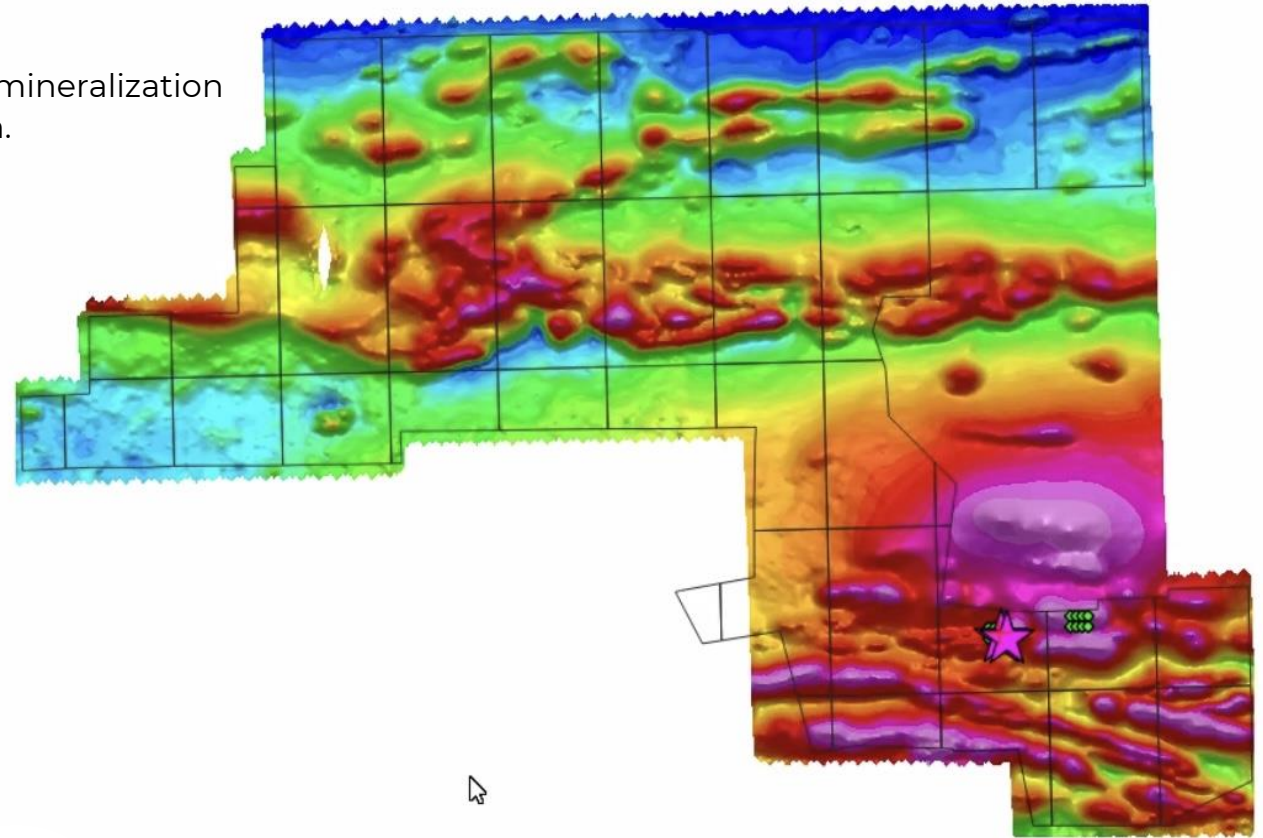


# GEOPHYSICS 2023

- ✓ A 424 line-km aeromagnetic geophysical survey comprising of 14.5 km<sup>2</sup> was completed at the Duquesne West Gold Project in February 2024.
- ✓ The survey enhances Emperor's exploration strategy by refining geological models and targeting capabilities for gold deposition.
- ✓ Used to assist the company in expanding the footprint of known mineralization and defining near surface targets ahead of the 2024 drill program.

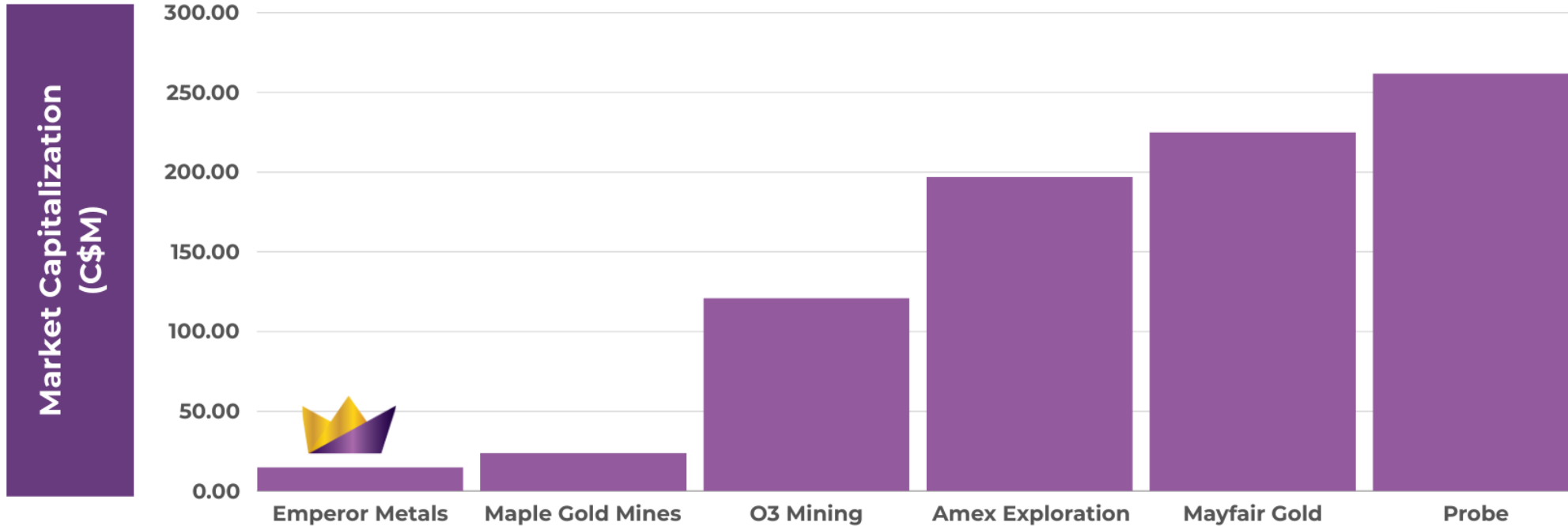
## SURVEY HIGHLIGHTS

- **Enhanced Aeromagnetic Resolution:** Achieved with 50 meter and 25 m line spacing providing new and improved detail.
- **Advanced Geological Understanding:** Advances Emperor's understanding of the structural framework and lithological controls crucial to mineralization
- **Revealed Greenstone Belt Architecture:** Illustrates the underlying architecture of the greenstone belt; pinpointing areas to favorable ore environments.
- **Discovery of Unknown Structural Features:** Reveals unknown structural features not identified by past explorers, offering new exploration targets.





# COMPANY COMPARABLE ANALYSIS



PROJECT	Duquesne West	Douay	Marban	Perron	Fenn-Gib	Novador
LOCATION	Rouyn-Noranda Quebec	Val-d'Or Quebec	Val-d'Or Quebec	Rouyn-Noranda Quebec	Val-d'Or Quebec	Timmins Ontario
STAGE	Advanced Exploration	Advanced Exploration	Advanced Exploration	Advanced Exploration	Advanced Exploration	Advanced Exploration

# OPTION AGREEMENT TO EARN

## 100% INTEREST DUQUESNE WEST GOLD PROJECT

Year	Due Date	Cash	Shares	Work Commitment	Work Commitment Date
0	*Agreement Signing	*\$500,000*	*1,500,000	*\$250,000	*Oct 1, 2023
1	*Anniversary Date	*\$500,000	*1,500,000	*\$750,000	*Oct 1, 2024
2	Jan 20 <sup>th</sup> , 2025	\$500,000	1,500,000	*\$1,250,000	Oct 1, 2025
3	Anniversary Date	\$1,000,000	3,000,000	\$2,000,000	Oct 1, 2026
4	Anniversary Date	\$2,500,000	3,500,000	\$3,250,000	Oct 1, 2027
5	Anniversary Date	\$5,000,000	4,000,000	\$4,500,000	Oct 1, 2028
<b>Total</b>		<b>\$10,000,000</b>	<b>15,000,000</b>	<b>\$12,000,000</b>	

3.00% GMR with buydown to 2.00% for \$1M CAD or pro rata; Globex covers existing 1% NSR, and a first right of refusal should Globex decide to sell the remaining 2% GMR .

The deemed value of each share payment is determined using a deemed price of \$0.20 per share. If the VWAP of Emperor shares for the 20 trading days prior to an anniversary date is below \$0.20, the number of shares to be paid will be determined by dividing the deemed value of the payment by the actual 20-day VWAP.

\*Fulfilled

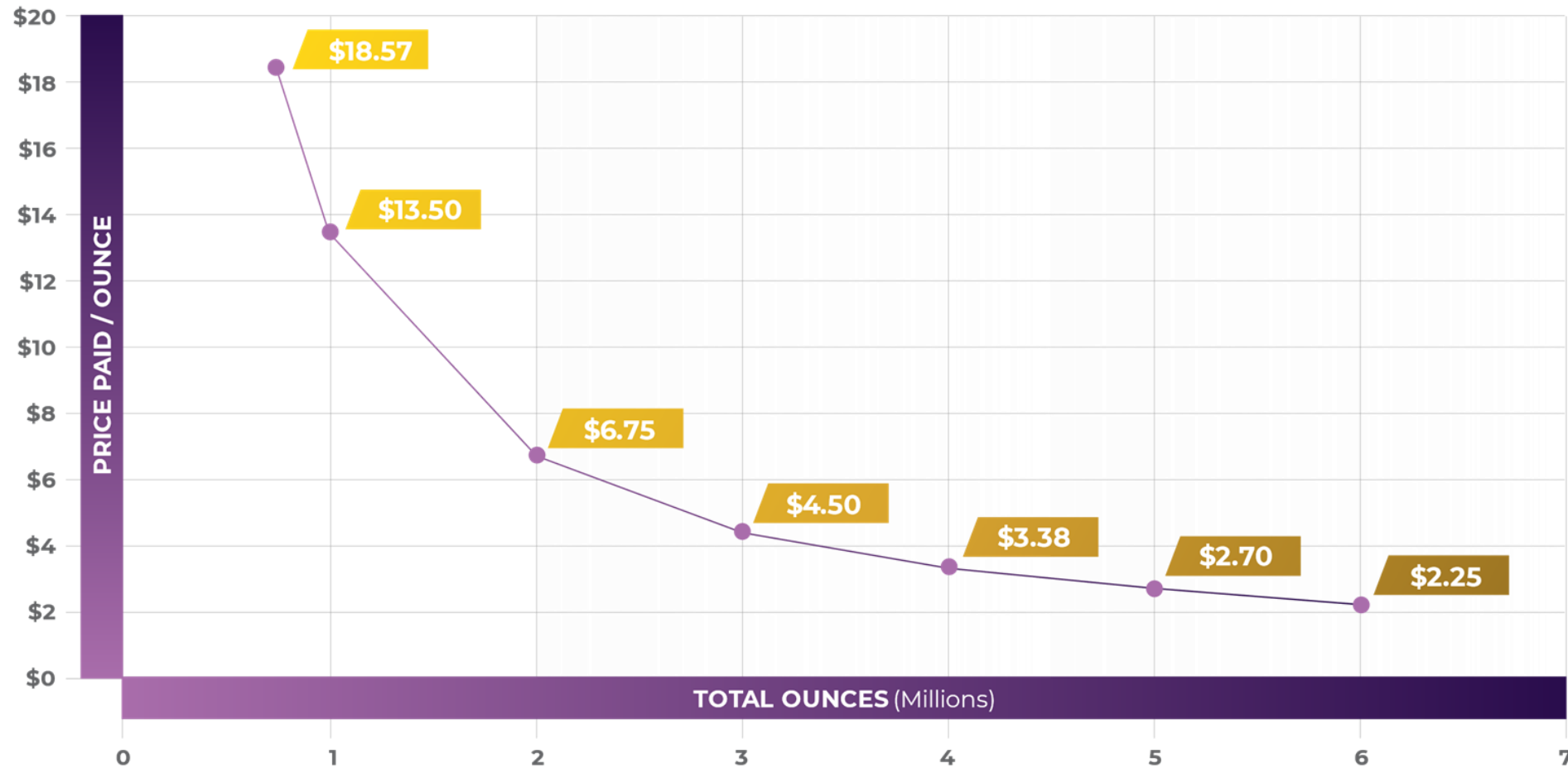
# OPTION AGREEMENT COST/OUNCE - CAD




\$/oz Current Cost ↓

\$/oz Short Term Vision →

\$/oz Long Term Vision →



- ✓ Proven management team with a track record of growing gold deposits and successfully selling them to major gold-producing mining companies.
- ✓ Exploring in a prime mining jurisdiction, surrounded by 50 active and historical mines.
- ✓ The flagship Duquesne West Gold Project presents the opportunity to build gold resources in multiple production scenarios. High-grade gold - historical inferred Mineral Resource Estimate (MRE) of 727,000 ounces of gold at a grade of 5.42 g/t and an average thickness of 5.71 meters in 4.171 million tonnes\*
- ✓ The compilation of 2023 data resulted in the creation of our first AI 3D Geological and Open Pit Models, revealing even greater potential for resource expansion. This success led to a highly effective maiden drilling program that exceeded expectations in both grade and thickness, adding ounces to our existing resource.
- ✓ Fully funded for a 5,000 m drilling program in Q2 2024, focusing primarily on reducing the stripping ratio and continuing to build ounces within the open pit model.
- ✓ \$15 M CAD market cap, recent strategic investment of C\$1M by Rob McEwen



\*Power-Fardy and Breede, 2011. The Mineral Resource Estimate (MRE) constructed in 2011 is considered historical in nature as it was constructed prior to the most recent Canadian Institute of Mining and Metallurgy (CIM) standards (2014) and guidelines (2019) for mineral resources. In addition, the economic factors used to demonstrate reasonable prospects of eventual economic extraction for the MRE have changed since 2011. A qualified person has not done sufficient work to consider the MRE as-current. Emperor is not treating the historical MRE as current. The reader is cautioned not to treat it, or any part of it, as a current MRE.

Contact Us



**Alex Horsley**

Corporate Development & Director



**alexh@emperormetals.com**



**778.323.3058**



**emperormetals.com**



**CSE: AUOZ**

**OTCQB: EMAUF**

**FRA: 9NH**



**Head Office**

10545 45 Avenue, NW  
250 Southridge, Suite 300  
Edmonton, Alberta  
Canada, T6H 4M9